
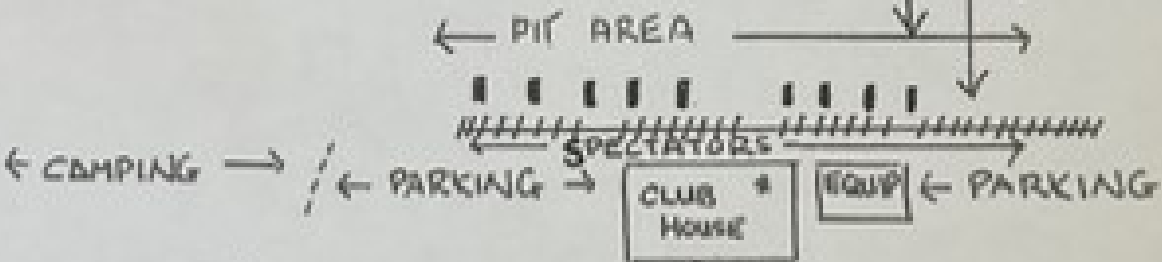


← NORTH TO ARMSTRONG HWY 93A SOUTH TO VERNON →

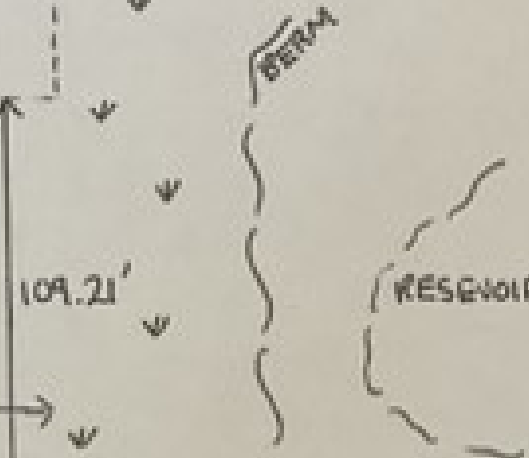
L&A CROSS ROAD



OVERALL FLIGHT AREA  
 North-South 2388 ft.  
 East-West 1093 ft.



1284.82'



GATE ROADWAY IN

SAFETY OFFICER, FIRST AIDE, FIRE EXTINGUISHER  
LOCATED IN CLUB HOUSE

- PILOT & SPOTTER BARRIERS.
- GRASS OR FIELDS
- PILOT TABLES

PILOT STATIONS  
 50° 21' 48.38" NORTH  
 119° 15' 08.16" WEST  
 ELEVATION 397 METERS


ALTITUDE LIMIT 400 FEET

VERNON R/C AEROMODELERS SOCIETY

EMERGENCY CONTACT  
JIM HILL 250 550-4135

4400 L&A CROSS ROAD

← NORTH TO KAMLOOPS HWY 97 SOUTH TO VERNON →



EMERGENCY VEHICLE ENTRANCE